




# Location

- Site Boundary
-  Middle Otmoor (9.4675 ha)
  -  Ragnalls (6.1621 ha)
  -  Treadwell (5.4448 ha)

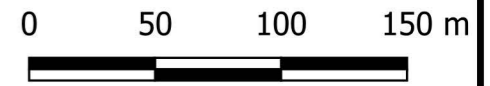
Date drawn:  
2025-10-15

Drawn by:



Scale:  
1:3,000

Central Eastings, Northings:  
458091, 213723



All rights reserved



This drawing contains data reproduced from Aerial imagery © 2024, Airbus, CNES / Airbus, Getmapping plc, Infoterra Ltd & Bluesky, Landsat/ Copernicus, Maxar Technologies, Map data © 2024

